



Integrating design & engineering

67B Mountain Boulevard Extension  
P.O. Box 4039  
Warren, NJ 07059  
Tel 732.560.9700

December 10, 2009  
01520.101

Notification to Municipal Environmental Commission

Re: Multi-Permit Application for Freshwater Wetlands General Permit No. 1, Coastal General Permit No. 23, Coastal Wetlands Permit, Flood Hazard Area Individual Permit and Water Quality Certificate  
Jersey Central Power and Light Company (JCP&L)  
Vegetative Maintenance, Utility Infrastructure Maintenance, Repair and Replacement Activities  
174 Municipalities, 13 Counties, New Jersey

Dear Municipal Environmental Commission:

This letter is to provide you with legal notification that an application will be submitted to the New Jersey Department of Environmental Protection (NJDEP), Land Use Regulation Program for a Freshwater Wetlands General Permit No. 1, Coastal General Permit No. 23, Coastal Wetlands Permit, Flood Hazard Area Individual Permit and Water Quality Certificate for the work to be performed as described in the enclosed application form. The permit is required for vegetative maintenance as well as utility infrastructure maintenance, repair and replacement activities within freshwater wetlands, transition areas, and/or state open waters.

JCP&L is applying for the following approval:

- Letter of interpretation (establishes the official boundary line of any regulated freshwater wetlands, open waters, or transition area on the property, and if freshwater wetlands are present, identifies their resource value)
- General permit authorization (authorizes regulated activities, such as construction or development, in wetlands and adjacent transition areas).
- Individual transition area waiver (authorizes regulated activities, such as construction or development, in areas adjacent to wetlands)
- Individual freshwater wetlands permit (authorizes regulated activities, such as construction or development, in both wetlands and adjacent transition areas)
- Open water fill permit (authorizes regulated activities, such as construction or development, in open waters)

The activities for which the application requests NJDEP approval are:

- No regulated activities, just establishing where regulated wetlands (if any) are found on my property
- Cutting or clearing of trees and/or other vegetation
- Placement of pavement or other impervious surface
- Placement of one or more buildings or other structures
- Expansion of existing pavement, buildings, or other structures
- Other: Vegetative maintenance as well as utility infrastructure maintenance, repair and replacement activities.

**Sussex County Continued**

Stillwater Twp.  
Sussex Boro  
Vernon Twp.  
Wallpack Twp.  
Wantage Twp.

**Union County**

Berkeley Heights Twp.  
Mountainside Boro  
New Providence Boro  
Springfield Twp.  
Summit, City of

**Warren County**

Allamuchy Twp.  
Alpha Boro  
Belvidere, Town of  
Blairstown Twp.  
Franklin Twp.  
Frelinghuysen Twp.  
Greenwich Twp.  
Hackettstown, Town of  
Hardwick Twp.  
Harmony Twp.  
Hope Twp.  
Independence Twp.

**Warren County Continued**

Knowlton Twp.  
Liberty Twp.  
Lopatcong Twp.  
Mansfield Twp.  
Oxford Twp.  
Phillipsburg, Town of  
Pohatcong Twp.  
Washington Boro  
Washington Twp.  
White Twp.

The rules governing freshwater wetlands permits and approvals are found in the NJDEP's Freshwater Wetlands Protection Act Rules, N.J.A.C. 7:7A. You can view or download these rules on the NJDEP Land Use Regulation Program website at [www.state.nj.us/dep/landuse](http://www.state.nj.us/dep/landuse), or you can find a copy of the rules in the county law library in your county courthouse.

As part of the NJDEP's review of the application, NJDEP personnel may visit the property, and the portion of any neighboring property that lies within 150 feet of the property line, to perform a site inspection. This site inspection will involve only a visual inspection and possibly minor soil borings using a 4" diameter hand auger. The inspection will not result in any damage to vegetation or to property improvements.

The NJDEP welcomes comments that you may have concerning the application. If you wish to comment on the application, comments should be submitted to the NJDEP *in writing* within 30 days after the Department publishes notice of the application in the DEP Bulletin. The Department shall consider all written comments submitted within this time. The Department may, in its discretion, consider comments submitted after this date. Comments cannot be accepted by telephone. Please submit any comments you may have *in writing, along with a copy of this letter*, to:

New Jersey Department of Environmental Protection  
Land Use Regulation Program  
P.O. Box 439  
Trenton, New Jersey 08625  
Att: Your County Section Chief

When the NJDEP has decided whether or not the application qualifies for approval under the Freshwater Wetlands Protection Act rules, the NJDEP will notify the municipal clerk of the final decision on the application.

If you have any questions about the application, you can contact the undersigned.

Very truly yours,

PAULUS, SOKOLOWSKI AND SARTOR, LLC



Kathleen Schmeelck  
Scientist

Attachments: LURP-2 Application Form  
Site Location Maps



State of New Jersey  
 Department of Environmental Protection  
 Division of Land Use Regulation Application Form (LURP-2)  
 Division of Land Use Regulation  
 501 E. State Street P.O. Box 439  
 Trenton, NJ 08625-0439  
 www.nj.gov/dep/landuse



PLEASE PRINT OR TYPE THE FOLLOWING: (Complete all sections unless otherwise noted)

1. Applicant Name: Jersey Central Power and Light Company Email: \_\_\_\_\_  
 Address: 300 Madison Avenue City: Morristown  
 State: NJ Zip: 07962 Daytime Phone: 973-401-8200 Ext.: \_\_\_\_\_ Cell Phone: \_\_\_\_\_
  
2. Agent Name: Walter F. Judge PE, PP Firm: PS&S, LLC Email: wjudge@psands.com  
 Address: 319 E. Jimmie Leeds Road, Risley Square - Building 701 City: Galloway  
 State: NJ Zip: 08205 Daytime Phone: 609-404-3990 Ext.: \_\_\_\_\_ Cell Phone: \_\_\_\_\_
  
3. Property Owner Name: Jersey Central Power and Light Company Email: \_\_\_\_\_  
 Address: 300 Madison Avenue City: Morristown  
 State: NJ Zip: 07962 Daytime Phone: 9734018200
  
4. Project Name: Vegetative Maintenance Site Location (Street Address): Various  
 Zip: Various Municipality: Various County: Various  
 Block(s): Various Lot(s): Various  
 N.A.D. 1983 State Plane Coordinates (feet) 6 digits only: E (x): Variou N (y): Variou  
 Nearest Waterway: Various Watershed: Various Subwatershed: Various
  
5. Fees: Total Fee: \$2,350.00 Project Cost: \_\_\_\_\_ Check No: 1230752
  
6. Project Description: Vegetative maintenance and structural repair, replacement, and reconductoring activities.

7. Application(s) for: Check all that apply (Please follow directions on page 5)


	Application Type	Fee Amt	Amt Paid
	Flood Hazard Area		
<input type="checkbox"/>	FHA Verification		
<input checked="" type="checkbox"/>	FHA Individual Permit	\$1,000.00	\$1,000.00
<input type="checkbox"/>	FHAGP1 / Chan Clean w/o Sed Removal	No Fee	No Fee
<input type="checkbox"/>	FHAGP1 / Chan Clean w/Sed Removal	No Fee	No Fee
<input type="checkbox"/>	FHAGP2A / Ag - Bank Restoration		
<input type="checkbox"/>	FHAGP2B / Ag - Channel Cleaning		
<input type="checkbox"/>	FHAGP2C / Ag - Road Crossing		
<input type="checkbox"/>	FHAGP2D / Ag - Wetlands Restoration		
<input type="checkbox"/>	FHAGP2E / Ag - Livestock Ford		
<input type="checkbox"/>	FHAGP2F / Ag - Livestock Fence		
<input type="checkbox"/>	FHAGP2G / Ag - Livestock Water Intake		
<input type="checkbox"/>	FHAGP3 / Bridge/Culvert Scour Protection		

	Application Type	Fee Amt	Amt Paid
	Flood Hazard Area		
<input type="checkbox"/>	FHAGP4 / Stormwater Maintenance		
<input type="checkbox"/>	FHAGP5 / Building Relocation		
<input type="checkbox"/>	FHAGP6 / Rebuild Damaged Home	No Fee	No Fee
<input type="checkbox"/>	FHAGP7 / Residential In Tidal FHA		
<input type="checkbox"/>	FHAGP8 / Utility Crossing <50acres		
<input type="checkbox"/>	FHAGP9 / Road Crossing <50acres		
<input type="checkbox"/>	FHAGP10 / Stormwater Outfall <50acres		
<input type="checkbox"/>	Revision of a GP, IP or Verification		
<input type="checkbox"/>	Transfer of an Approval		
	Stormwater Review Fees		
<input type="checkbox"/>	Fee for all Stormwater Reviews		

Revised 12/18/2008

**A. APPLICANT SIGNATURE**

I certify under penalty of law that the information provided in this document is true and accurate. I am aware that there are significant civil and criminal penalties for submitting false or inaccurate information. (If corporate entity, print/type the name and title of person signing on behalf of the corporate entity.)



Signature of Applicant/Owner

12-3-09

Date

Don Lynch, President JCP&L

Print Name

300 Madison Ave., Morristown, NJ 07962

Print Address

Signature of Applicant/Owner

Date

Print Name

Print Address

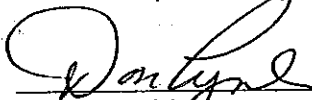
**B. PROPERTY OWNER'S CERTIFICATION**

an easement over

I hereby certify that the undersigned is the owner of the property upon which the proposed work is to be done. This endorsement is certification that the owner grants permission for the conduct of the proposed activity. In addition, I hereby give unconditional written consent to allow access to the site by representatives or agents of the Department for the purpose of conducting a site inspection or survey of the project site.

In addition, the undersigned property owner hereby certifies:

1. Whether any work is to be done within an easement – Yes:  No:
2. Whether any part of the entire project (e.g., pipeline, roadway, cable, transmission line, structure, etc.) will be located within property belonging to the State of New Jersey-Yes:  No:
3. Whether any work is to be done on any property owned by any public agency that would be encumbered by Green Acres – Yes:  No:
4. Whether any part of this project requires a Section 106(National Register of Historic Places) Determination as part of a federal permit or approval – Yes:  No:



Signature of Owner

12-3-09

Date

Don Lynch, President JCP&L

Print Name

300 Madison Ave., Morristown, NJ 07962

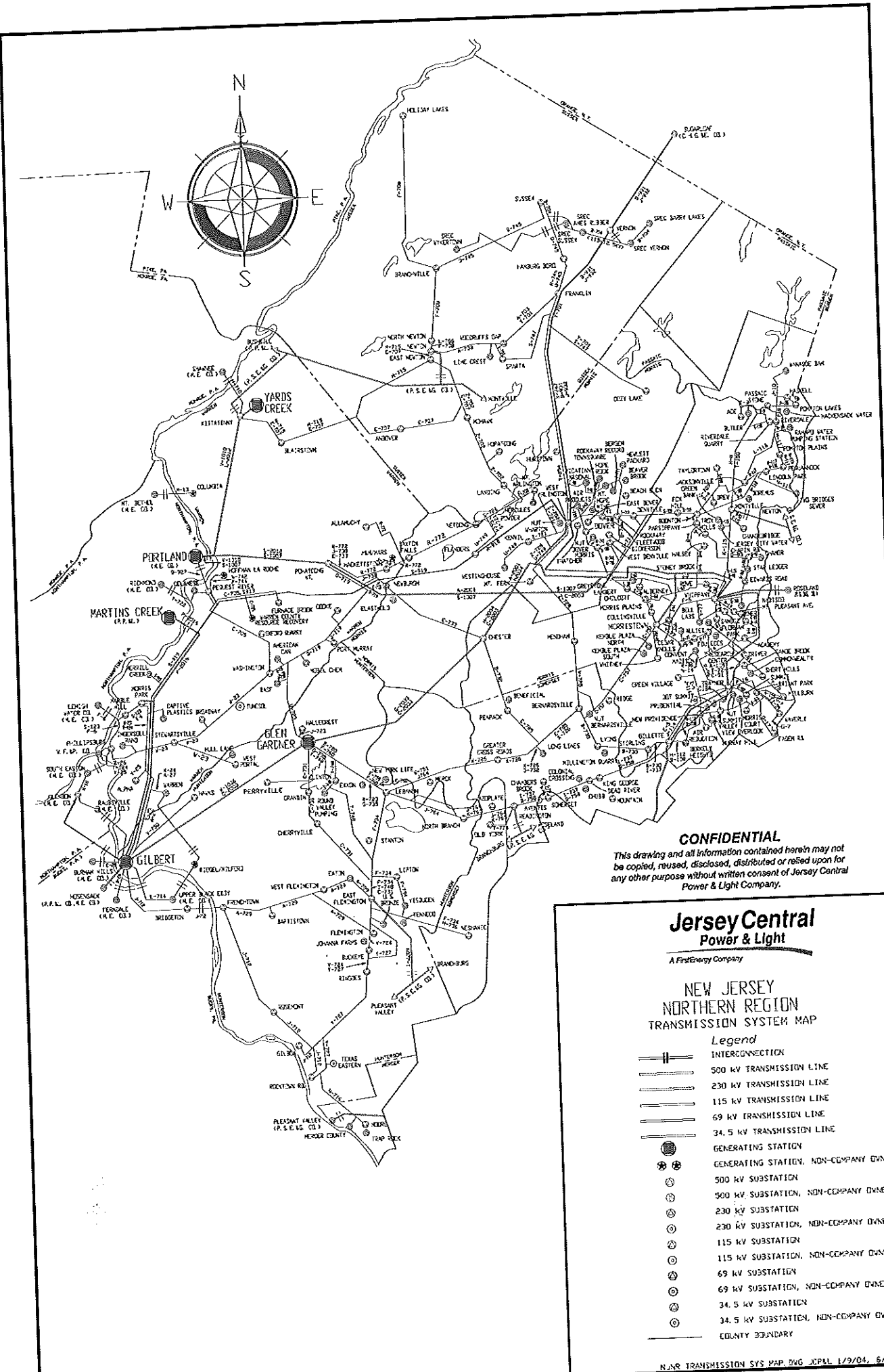
Print Address

Signature of Owner

Date

Print Name

Print Address



**CONFIDENTIAL**

This drawing and all information contained herein may not be copied, reused, disclosed, distributed or relied upon for any other purpose without written consent of Jersey Central Power & Light Company.

**Jersey Central  
Power & Light**

A FirstEnergy Company

**NEW JERSEY  
NORTHERN REGION  
TRANSMISSION SYSTEM MAP**

**Legend**

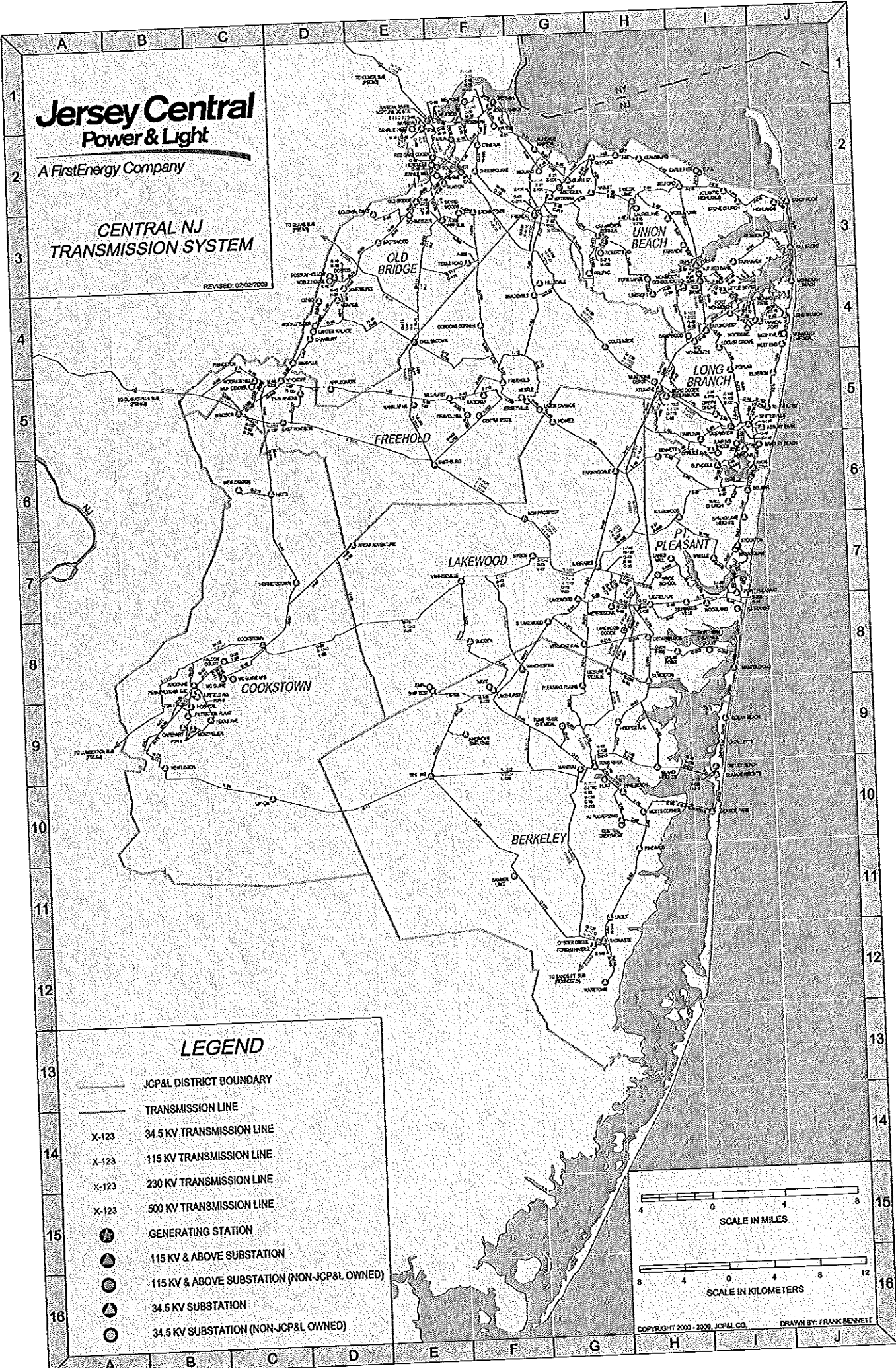
- INTERCONNECTION
- 500 kV TRANSMISSION LINE
- 230 kV TRANSMISSION LINE
- 115 kV TRANSMISSION LINE
- 69 kV TRANSMISSION LINE
- 34.5 kV TRANSMISSION LINE
- GENERATING STATION
- GENERATING STATION, NON-COMPANY OWNED
- 500 kV SUBSTATION
- 500 kV SUBSTATION, NON-COMPANY OWNED
- 230 kV SUBSTATION
- 230 kV SUBSTATION, NON-COMPANY OWNED
- 115 kV SUBSTATION
- 115 kV SUBSTATION, NON-COMPANY OWNED
- 69 kV SUBSTATION
- 69 kV SUBSTATION, NON-COMPANY OWNED
- 34.5 kV SUBSTATION
- 34.5 kV SUBSTATION, NON-COMPANY OWNED
- COUNTY BOUNDARY

# Jersey Central Power & Light

A FirstEnergy Company

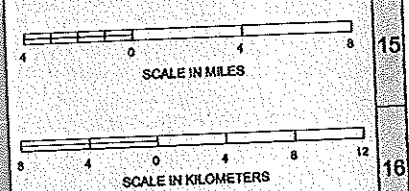
## CENTRAL NJ TRANSMISSION SYSTEM

REVISED: 02/02/2009



### LEGEND

- JCP&L DISTRICT BOUNDARY
- TRANSMISSION LINE
- X-123 34.5 KV TRANSMISSION LINE
- X-123 115 KV TRANSMISSION LINE
- X-123 230 KV TRANSMISSION LINE
- X-123 500 KV TRANSMISSION LINE
- GENERATING STATION
- 115 KV & ABOVE SUBSTATION
- 115 KV & ABOVE SUBSTATION (NON-JCP&L OWNED)
- 34.5 KV SUBSTATION
- 34.5 KV SUBSTATION (NON-JCP&L OWNED)



COPYRIGHT 2000 - 2009, JCP&L CO. DRAWN BY: FRANK BENNETT

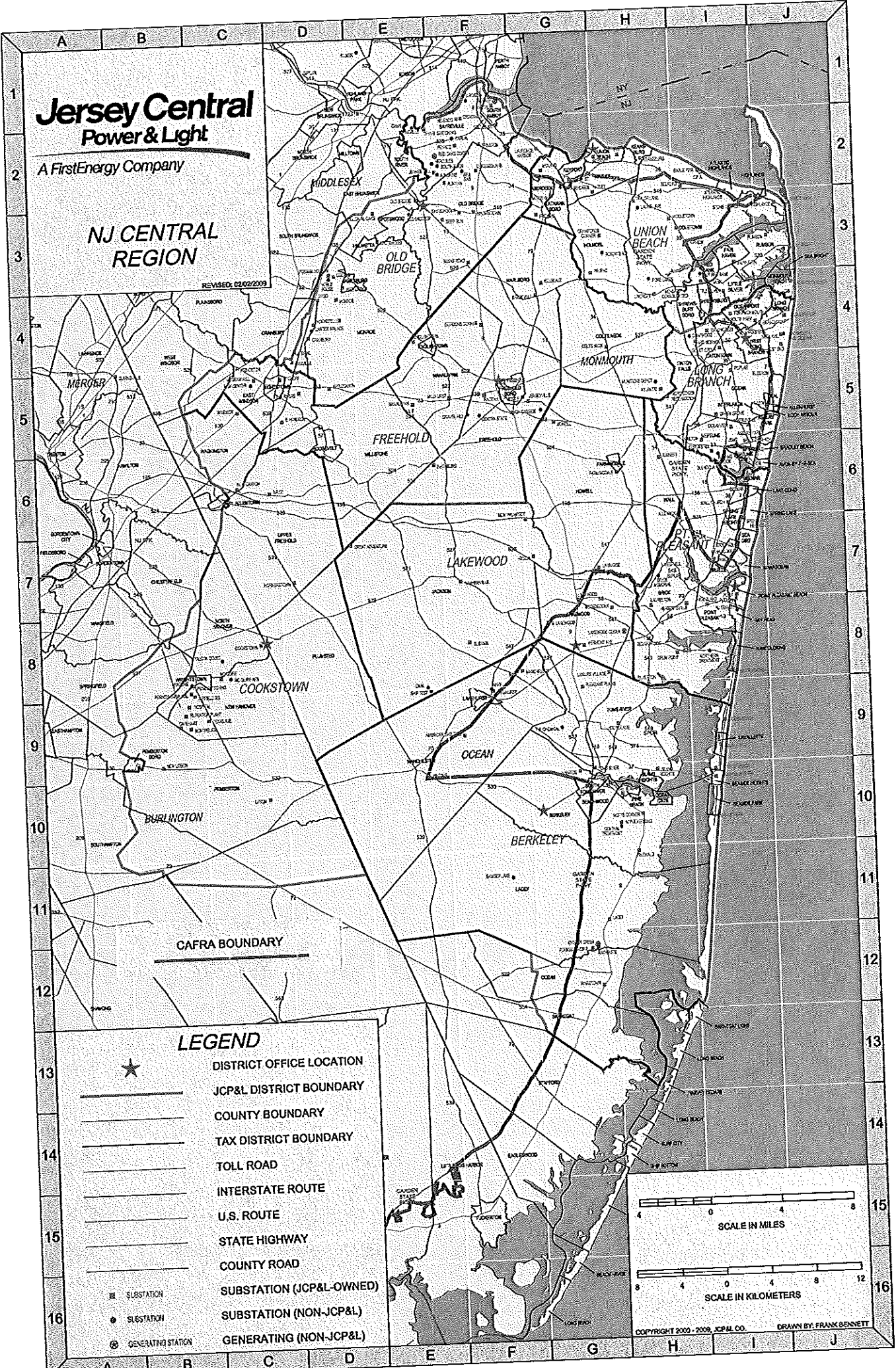


# Jersey Central Power & Light

A FirstEnergy Company

## NJ CENTRAL REGION

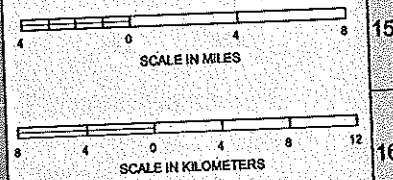
REVISED: 02/02/2009



CAFRA BOUNDARY

### LEGEND

- ★ DISTRICT OFFICE LOCATION
- JCP&L DISTRICT BOUNDARY
- COUNTY BOUNDARY
- TAX DISTRICT BOUNDARY
- TOLL ROAD
- INTERSTATE ROUTE
- U.S. ROUTE
- STATE HIGHWAY
- COUNTY ROAD
- SUBSTATION
- SUBSTATION (JCP&L-OWNED)
- SUBSTATION (NON-JCP&L)
- ⊙ GENERATING STATION
- ⊙ GENERATING (NON-JCP&L)



COPYRIGHT 2000 - 2009, JCP&L CO. DRAWN BY: FRANK BENNETT